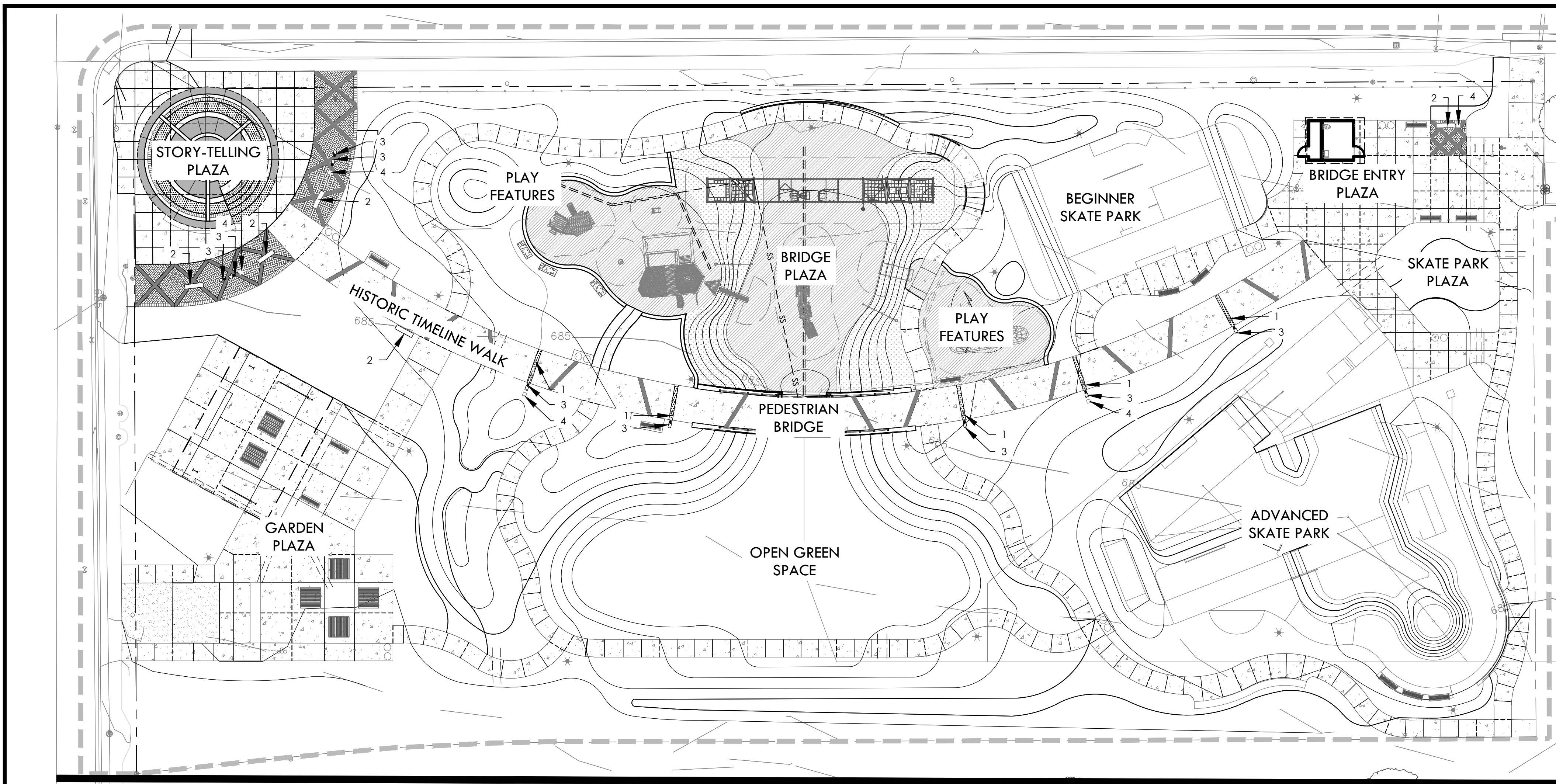


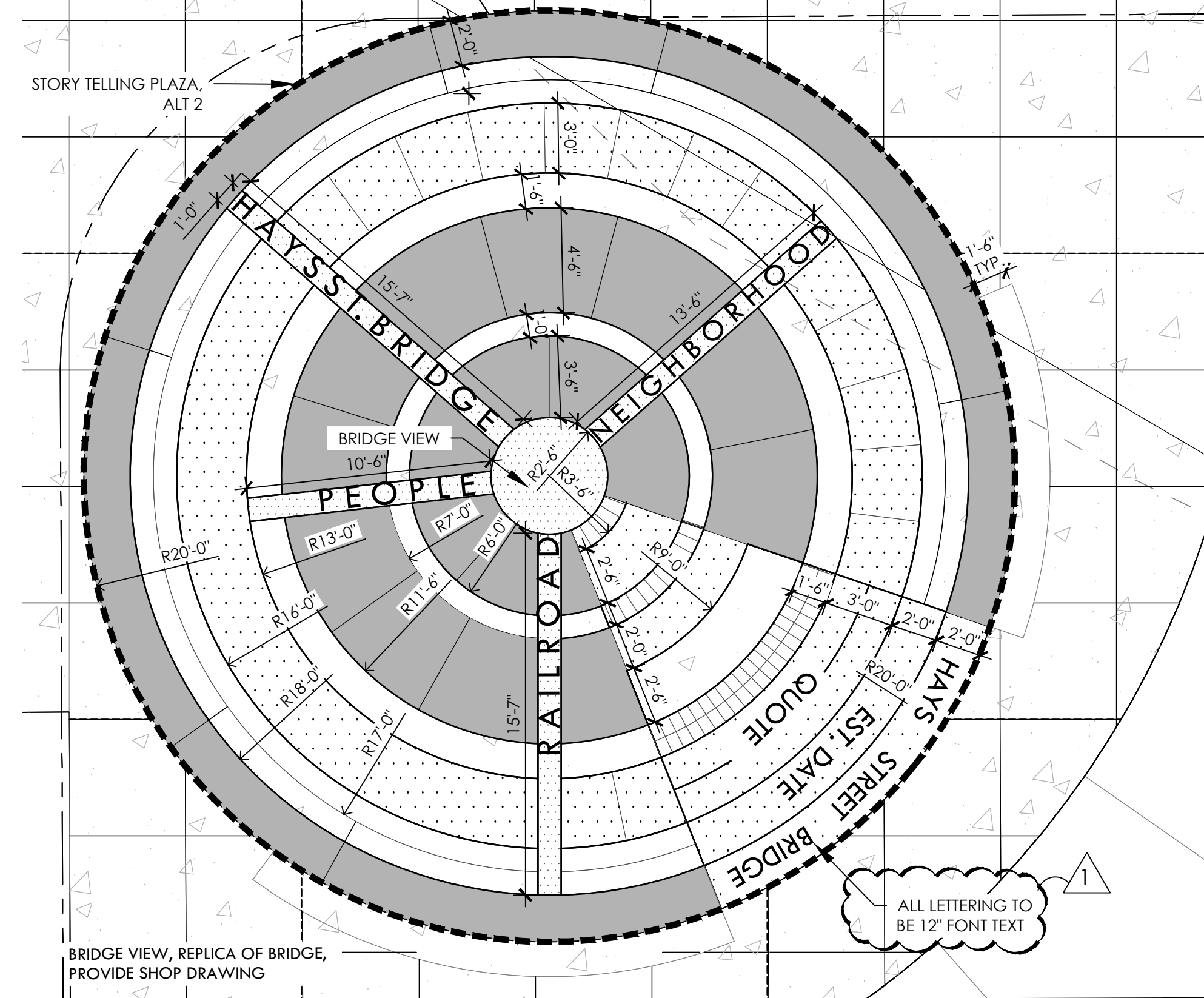
**INTERPRETIVE SIGNAGE**

- TYPE 1 - INTERPRETIVE CAST STONE PAVING WITH WITH TEXT.  
(REF. DETAIL F/SHEET L3.01)
- TYPE 2 - MONUMENT SIGN - EACH SIGN IS A DIFFERENT INTERPRETIVE SIGN THAT LEADS USERS OF THE PARK ON A JOURNEY OF THE HISTORY OF THE NEIGHBORHOOD, BRIDGE, AND SURROUNDING LAND. (REF. DETAIL A/SHEET L3.05)
- TYPE 3 - BLADE SIGN - EACH SIGN IS A DIFFERENT INTERPRETIVE SIGN THAT LEADS USERS OF THE PARK ON A JOURNEY OF THE HISTORY OF THE NEIGHBORHOOD, BRIDGE, AND SURROUNDING LAND. (REF. DETAIL F/SHEET L3.05)
- TYPE 4 - ACCENT LIGHT (REF. DETAIL E/SHEET L3.04)

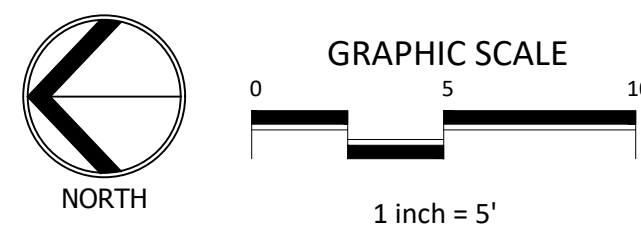
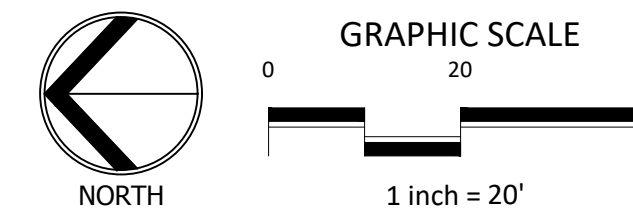
NO.	DATE	DESCRIPTION
1	11/22/2022	ADDENDUM 2



**OVERALL INTERPRETIVE SITE PLAN**



**STORY TELLING PLAZA - INTERPRETIVE PLAN - ALT 2**



ALL LETTERING TO BE 12" FONT TEXT

BRIDGE VIEW, REPLICA OF BRIDGE, PROVIDE SHOP DRAWING

**INTERPRETIVE SITE PLAN**

**DUNAWAY**  
 118 Broadway | Suite 201 | San Antonio, Texas 78205  
 Tel: 210.267.5246 | TX REG. F-1114

**BERKLEY V. AND VINCENT M. DAWSON PARK**  
 803 N. CHERRY ST.  
 SAN ANTONIO, TEXAS

**REGISTERED LANDSCAPE ARCHITECT**  
 BRYAN KYLE MATHEWS  
 STATE OF TEXAS  
 369  
 10/17/22

JOB NO.	5835.005
DESIGNED BY:	TLL
DRAWN BY:	MMP
CHECKED BY:	BKM
DATE:	OCTOBER 17, 2022
SHEET:	L1.09

FULL PATH: G:\Production\000\5835\005\005\PA\_A\Drawings\100%\_Scale\Sheets\100%\_Scale\PA\_Sheets\5835\_005\_Layered Plot  
 FILENAME: 5835\_005\_Layered Plot.dwg  
 PLOTTED ON: Thursday, November 17, 2022  
 PLOTTED WITH: DWG TO PDF.pc3